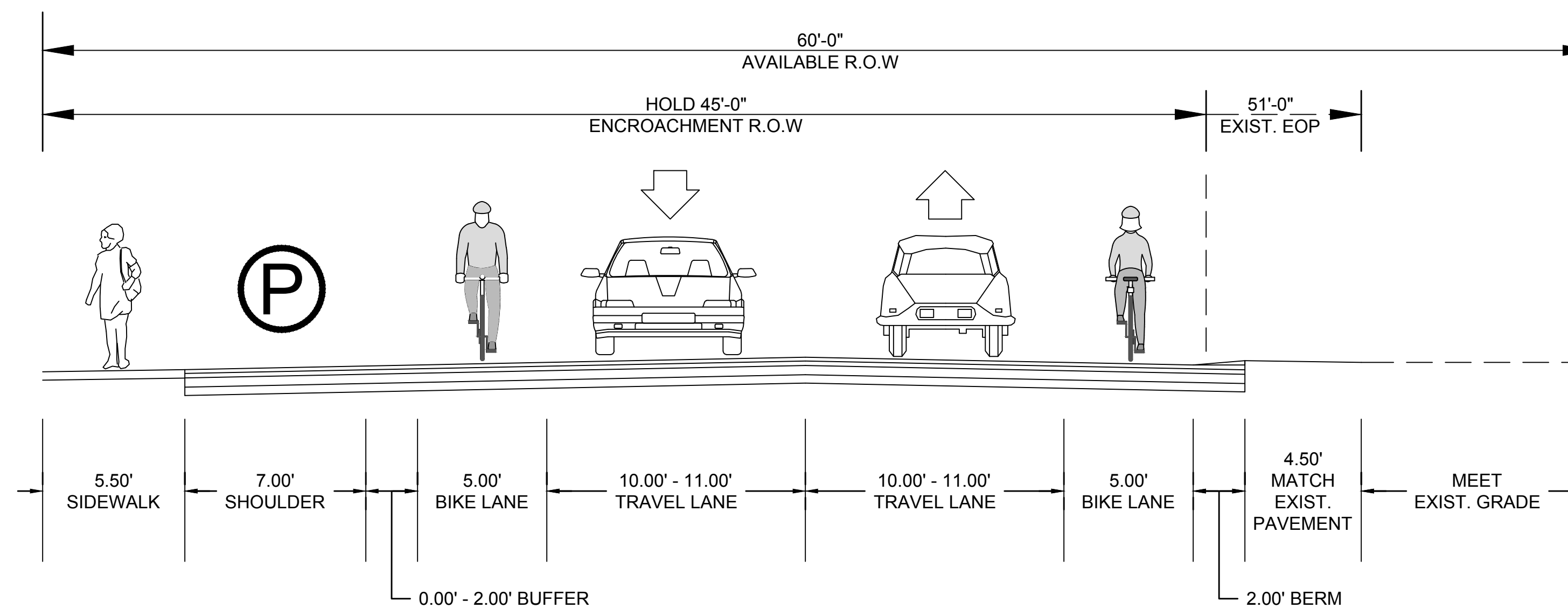


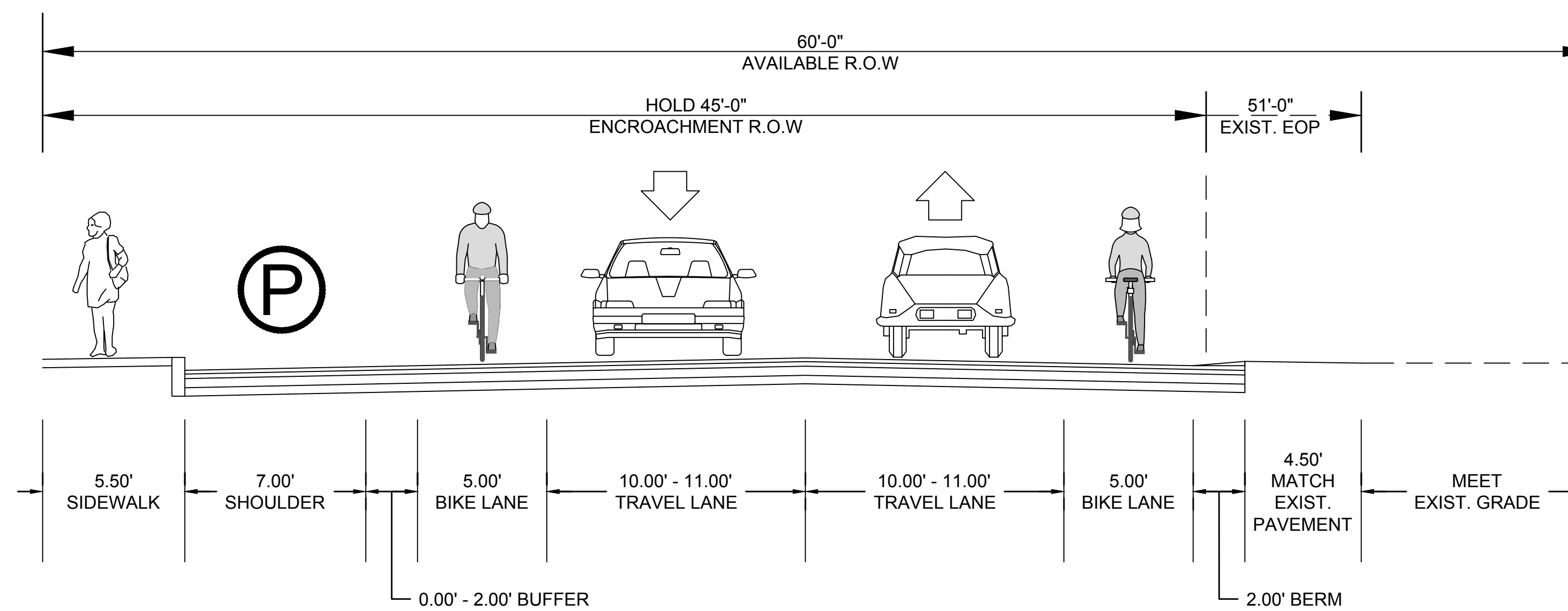
**SALISBURY  
ROUTE 1A - NORTH END BOUENVARD**

STATE	FED. AID PROJ. NO.	SHEET NO.	TOTAL SHEETS
MA	-	1	XX
PROJECT FILE NO.		607710	

**TYPICAL SECTIONS**



**CONCEPT A**  
(BEACH ROAD TO CENTRAL AVE)  
SCALE: 1" TO 4'

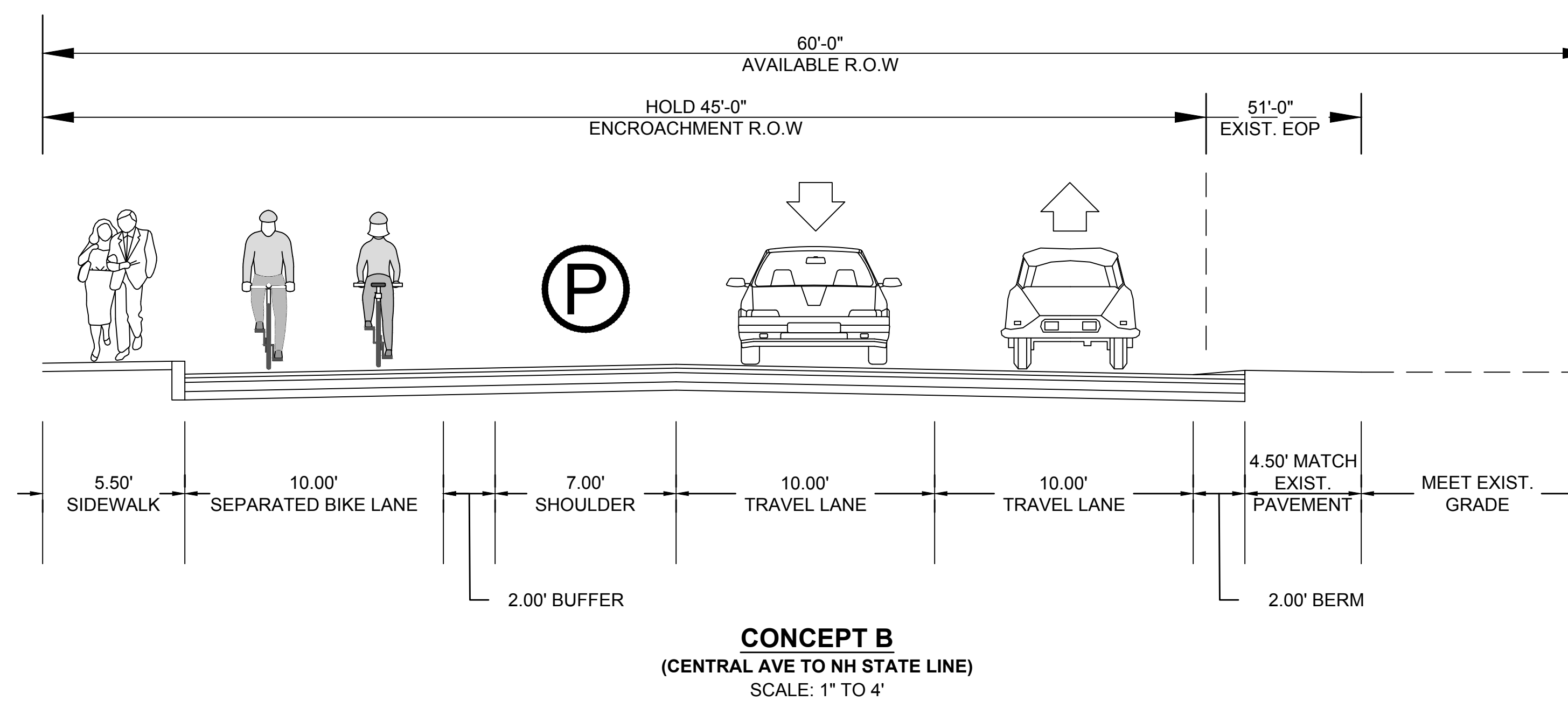
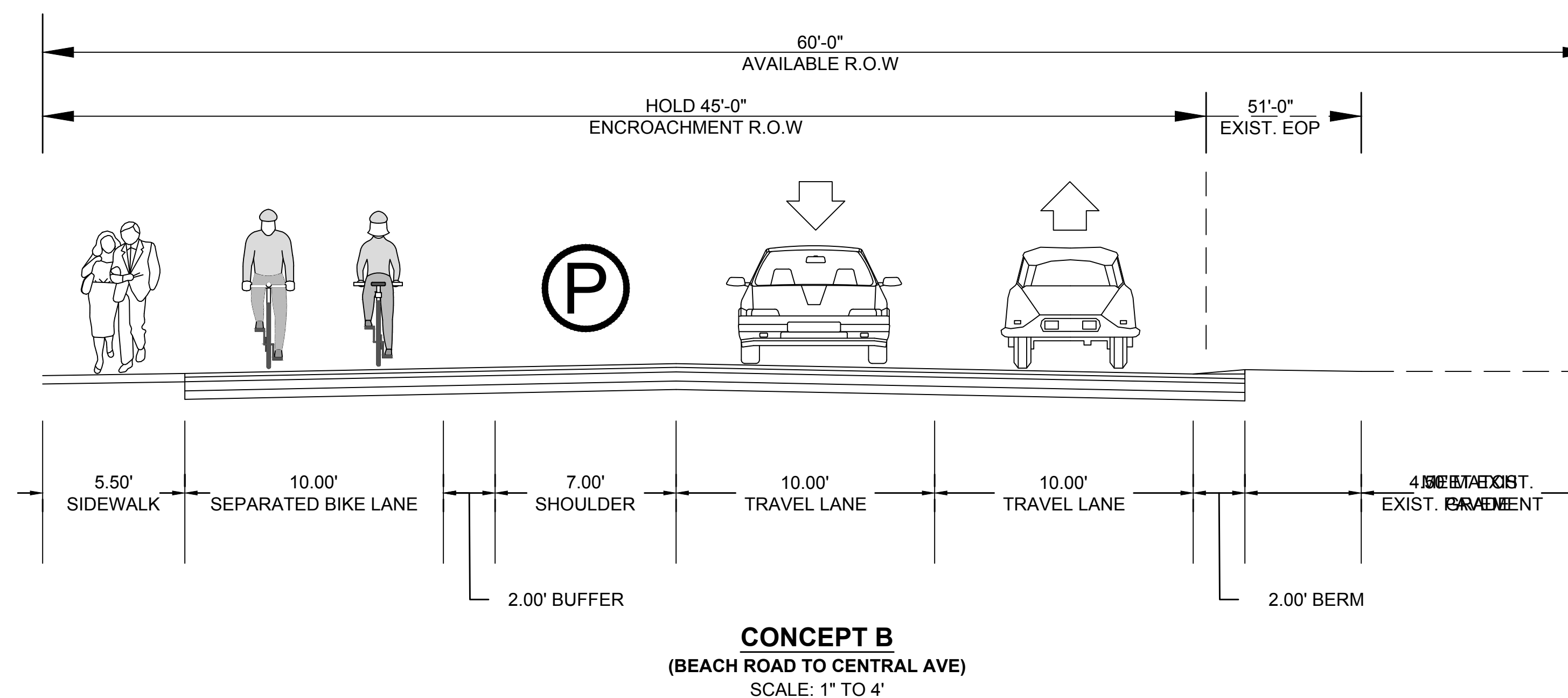


**CONCEPT A**  
SCALE: 1" TO 4'

**SALISBURY  
ROUTE 1A - NORTH END BOUELVARD**

SHEET	FED. AID PROJ. NO.	SHEET NO.	TOTAL SHEETS
MA	-	2	XX
PROJECT FILE NO.		607710	

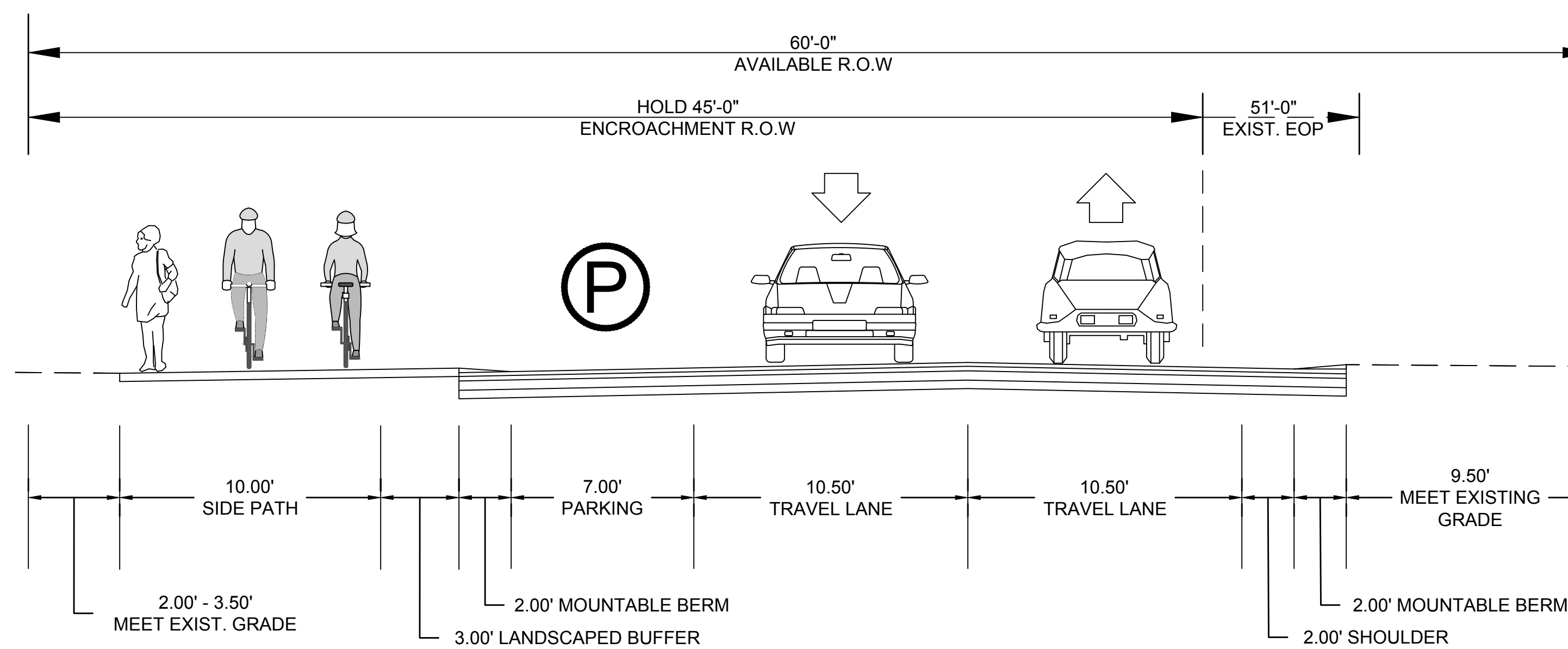
**TYPICAL SECTIONS**



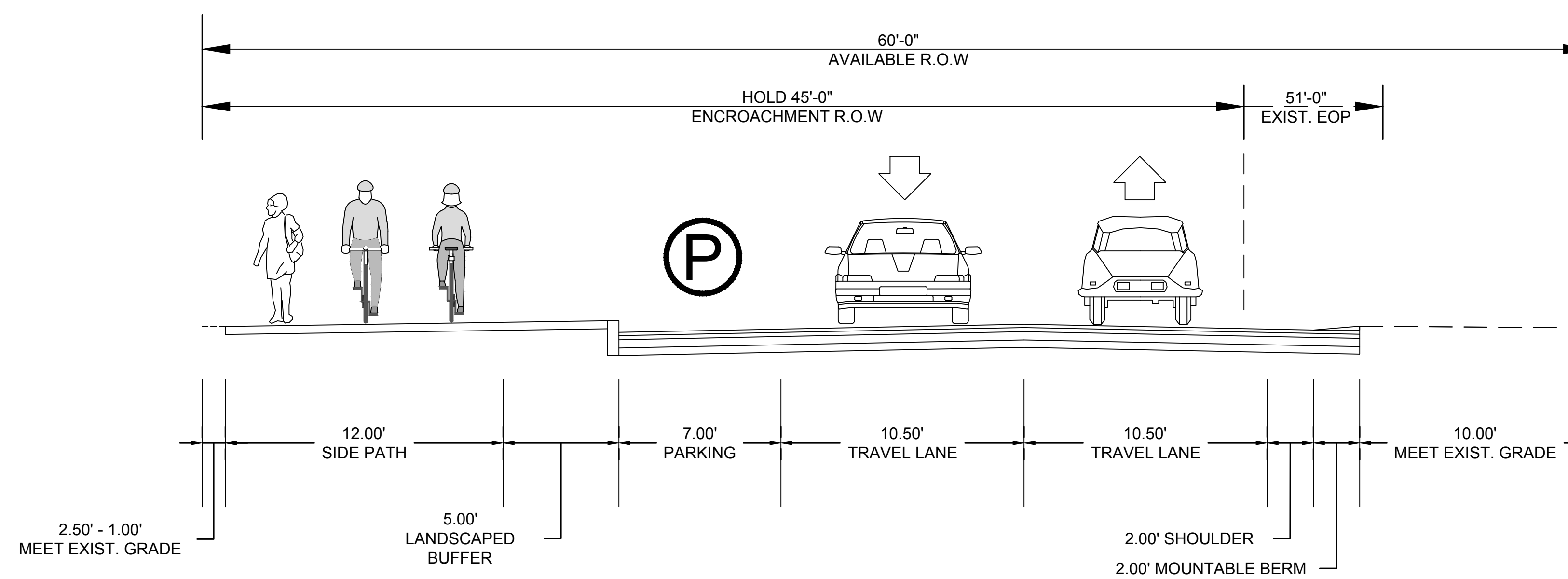
**SALISBURY  
ROUTE 1A - NORTH END BOUELVARD**

SHEET	FED. AID PROJ. NO.	SHEET NO.	TOTAL SHEETS
MA	-	3	XX
PROJECT FILE NO.		607710	

**TYPICAL SECTIONS**



**CONCEPT C**  
(BEACH ROAD TO CENTRAL AVE)  
SCALE: 1" TO 4'



**CONCEPT C**  
(CENTRAL AVE TO NH STATE LINE)  
SCALE: 1" TO 4'