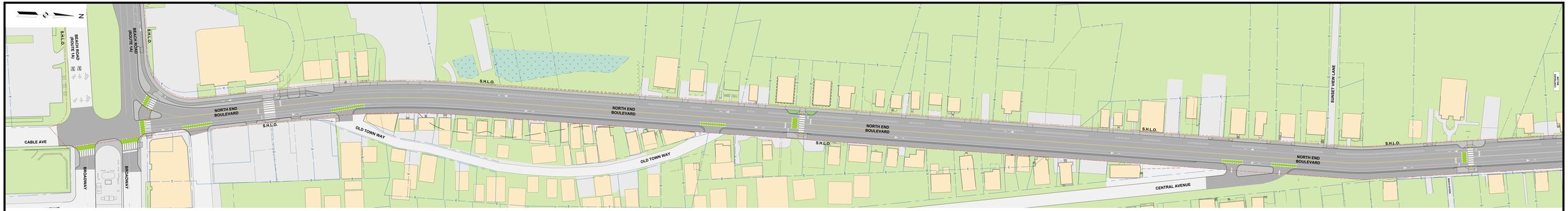

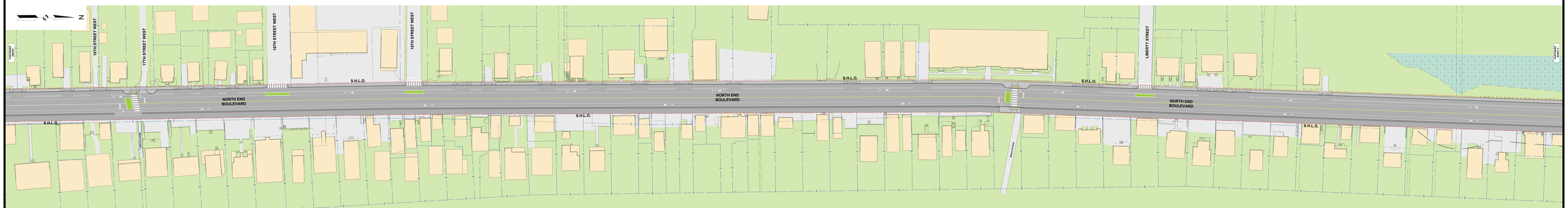

LEGEND

- EXISTING ROADWAY
- EXISTING SIDEWALK
- EXISTING BUILDING
- PROPOSED ROADWAY
- PROPOSED SIDEWALK
- PROPOSED DRIVEWAY
- PROPOSED BIKE LANE
- PROPOSED MOUNTABLE CURBING
- PROPOSED PAVEMENT MARKINGS
- PROPOSED CROSSWALK
- EXISTING R.O.W.
- EXISTING WETLAND

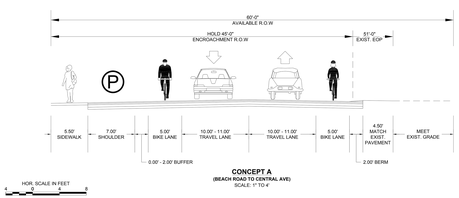

CONCEPT A
(BEACH ROAD TO CENTRAL AVE)
SCALE: 1" TO 4'

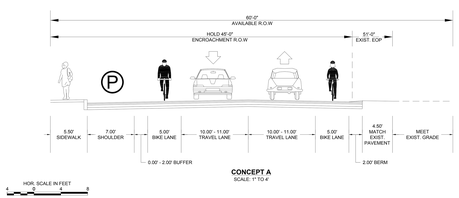

CONCEPT A
SCALE: 1" TO 4'

CONCEPT A

NORTH END BOULEVARD RECONSTRUCTION

SALISBURY, MA

PROJECT NUMBER: 607710

0 30 60 100
SCALE: 1" = 30'

massDOT
Massachusetts Department of Transportation
Highway Division

JACOBS™
120 ST. JAMES AVE.
5TH FLOOR
BOSTON, MA 02116

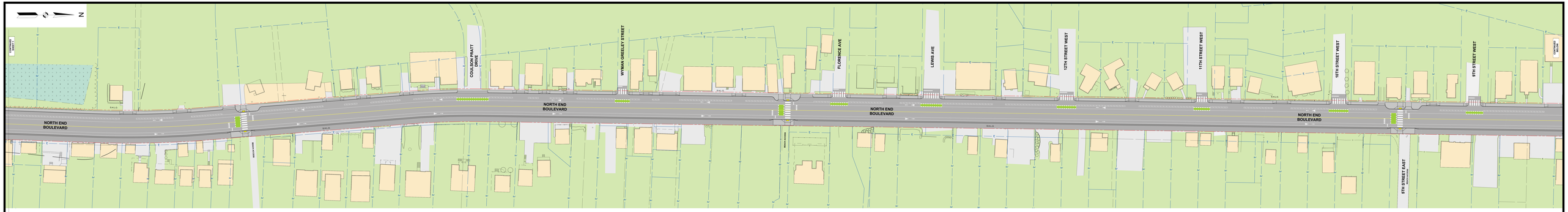

LEGEND

- EXISTING ROADWAY
- EXISTING SIDEWALK
- EXISTING BUILDING
- PROPOSED ROADWAY
- PROPOSED SIDEWALK
- PROPOSED DRIVEWAY
- PROPOSED BIKE LANE
- PROPOSED MOUNTABLE CURBING
- PROPOSED PAVEMENT MARKINGS
- PROPOSED CROSSWALK
- EXISTING R.O.W.
- EXISTING WETLAND

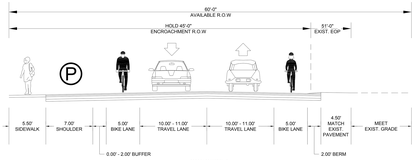

CONCEPT A
(BEACH ROAD TO CENTRAL AVE)
SCALE: 1" TO 4'

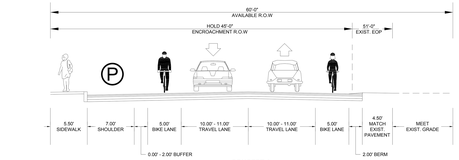

CONCEPT A
SCALE: 1" TO 4'

CONCEPT A

NORTH END BOULEVARD RECONSTRUCTION

SALISBURY, MA

PROJECT NUMBER: 607710

0 50 80 100
SCALE: 1" = 20'

massDOT
Massachusetts Department of Transportation
Highway Division

JACOBS™
120 ST. JAMES AVE.
5TH FLOOR
BOSTON, MA 02116

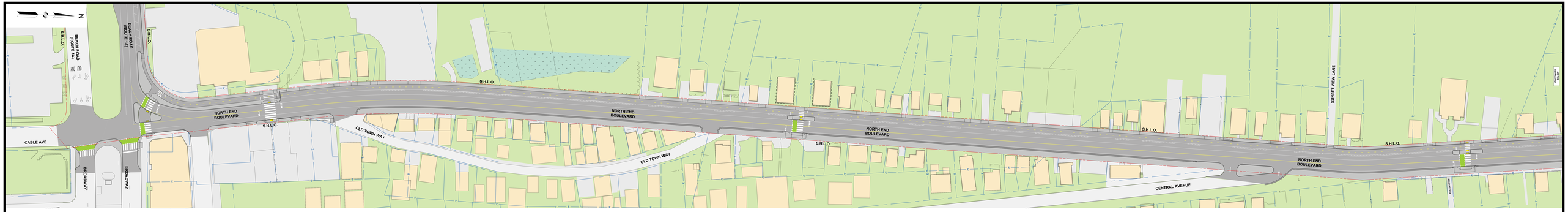

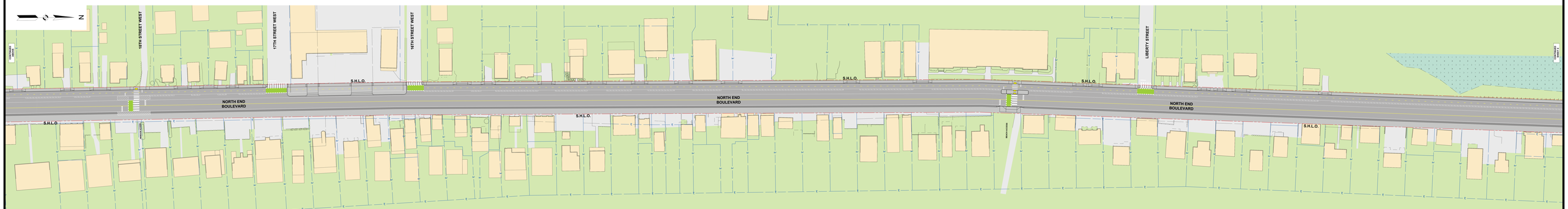

LEGEND

- EXISTING ROADWAY
- EXISTING SIDEWALK
- EXISTING BUILDING
- PROPOSED ROADWAY
- PROPOSED SIDEWALK
- PROPOSED DRIVEWAY
- PROPOSED BIKE LANE
- PROPOSED MOUNTABLE CURBING
- PROPOSED PAVEMENT MARKINGS
- PROPOSED CROSSWALK
- EXISTING R.O.W.
- EXISTING WETLAND

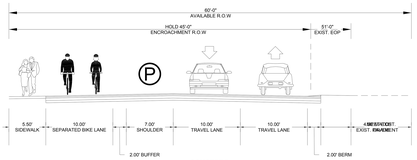

CONCEPT B
(BEACH ROAD TO CENTRAL AVE)
SCALE: 1" TO 4'

HOR. SCALE IN FEET
4 0 4 8

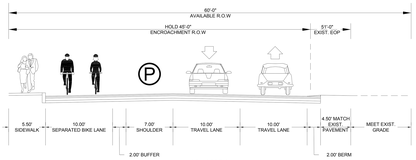

CONCEPT B
(CENTRAL AVE TO NH STATE LINE)
SCALE: 1" TO 4'

HOR. SCALE IN FEET
4 0 4 8

CONCEPT B

NORTH END BOULEVARD RECONSTRUCTION
SALISBURY, MA

PROJECT NUMBER: 607710

0 30 50 100
SCALE: 1" = 30'

massDOT
Massachusetts Department of Transportation
Highway Division

JACOBS™
120 ST. JAMES AVE.
5TH FLOOR
BOSTON, MA 02116

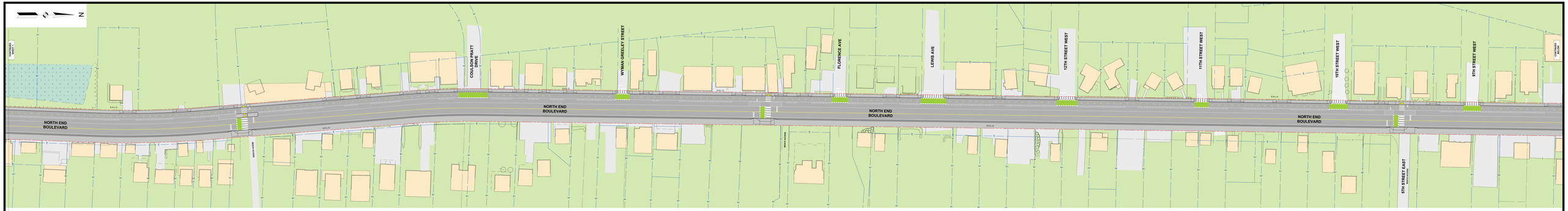

LEGEND

- EXISTING ROADWAY
- EXISTING SIDEWALK
- EXISTING BUILDING
- PROPOSED ROADWAY
- PROPOSED SIDEWALK
- PROPOSED DRIVEWAY
- PROPOSED BIKE LANE
- PROPOSED MOUNTABLE CURBING
- PROPOSED PAVEMENT MARKINGS
- PROPOSED CROSSWALK
- EXISTING R.O.W.
- EXISTING WETLAND

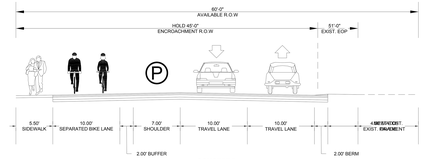

CONCEPT B
(BEACH ROAD TO CENTRAL AVE)
SCALE: 1" TO 4'

HOR. SCALE IN FEET
4 0 4 8

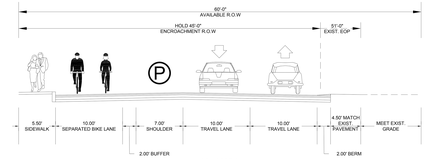

CONCEPT B
(CENTRAL AVE TO NH STATE LINE)
SCALE: 1" TO 4'

HOR. SCALE IN FEET
4 0 4 8

CONCEPT B

NORTH END BOULEVARD RECONSTRUCTION
SALISBURY, MA

PROJECT NUMBER: 607710

0 30 60 120
SCALE: 1" = 30'

massDOT
Massachusetts Department of Transportation
Highway Division

JACOBS™
120 ST. JAMES AVE.
5TH FLOOR
BOSTON, MA 02116

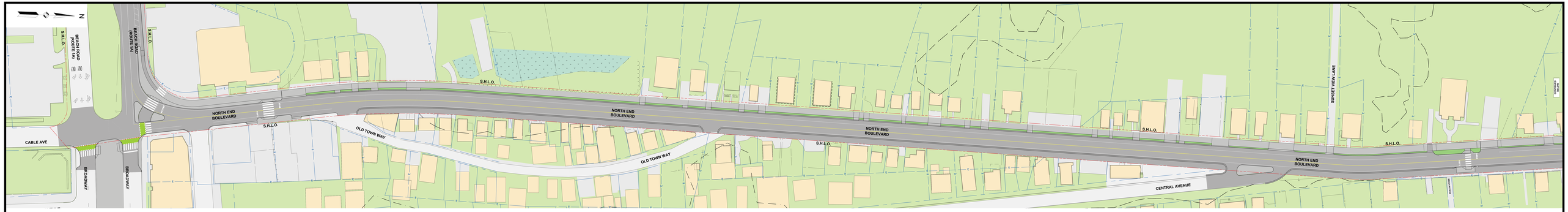

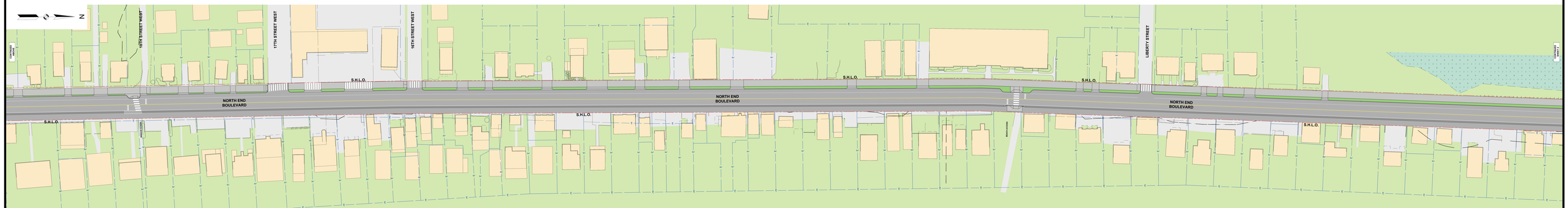

LEGEND

- EXISTING ROADWAY
- EXISTING SIDEWALK
- EXISTING BUILDING
- PROPOSED ROADWAY
- PROPOSED SIDEWALK
- PROPOSED DRIVEWAY
- PROPOSED BIKE LANE
- PROPOSED MOUNTABLE CURBING
- PROPOSED PAVEMENT MARKINGS
- PROPOSED CROSSWALK
- EXISTING R.O.W.
- EXISTING WETLAND

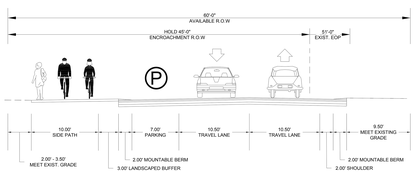

CONCEPT C
(ROUTE 1 TO CENTRAL AVE)
SCALE: 1" TO 4'

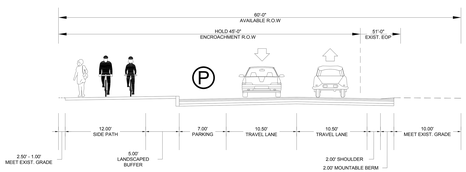

CONCEPT C
(CENTRAL AVE TO NH STATE LINE)
SCALE: 1" TO 4'

CONCEPT C

NORTH END BOULEVARD RECONSTRUCTION

SALISBURY, MA

PROJECT NUMBER: 607710

0 50 85 100
SCALE: 1" = 30'

massDOT
Massachusetts Department of Transportation
Highway Division

JACOBS™
120 ST. JAMES AVE.
5TH FLOOR
BOSTON, MA 02116

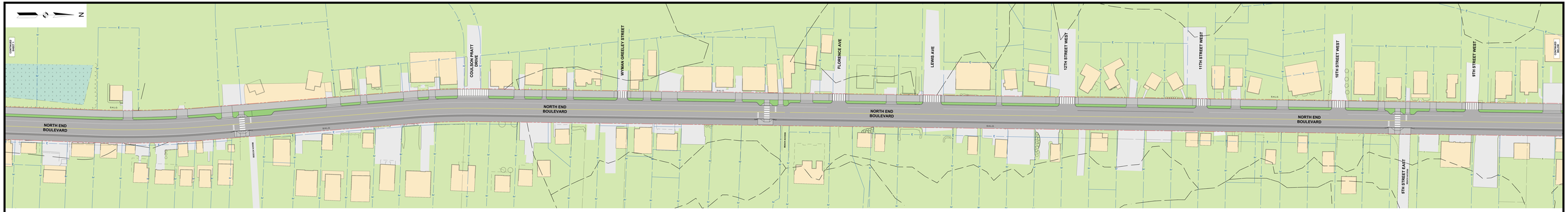

LEGEND

- EXISTING ROADWAY
- EXISTING SIDEWALK
- EXISTING BUILDING
- PROPOSED ROADWAY
- PROPOSED SIDEWALK
- PROPOSED DRIVEWAY
- PROPOSED BIKE LANE
- PROPOSED MOUNTABLE CURBING
- PROPOSED PAVEMENT MARKINGS
- PROPOSED CROSSWALK
- EXISTING R.O.W.
- EXISTING WETLAND

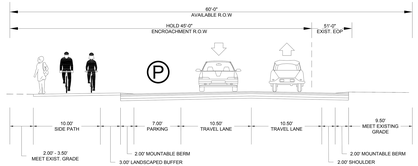

CONCEPT C
(ROUTE 1 TO CENTRAL AVE)
SCALE: 1" TO 4'

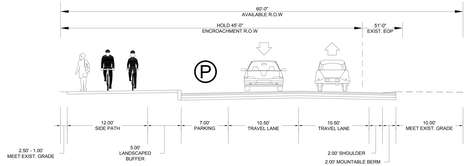

CONCEPT C
(CENTRAL AVE TO NH STATE LINE)
SCALE: 1" TO 4'

CONCEPT C

NORTH END BOULEVARD RECONSTRUCTION

SALISBURY, MA

PROJECT NUMBER: 607710

0 30 60 100
SCALE: 1" = 30'

massDOT
Massachusetts Department of Transportation
Highway Division

JACOBS™
120 ST. JAMES AVE.
5TH FLOOR
BOSTON, MA 02116