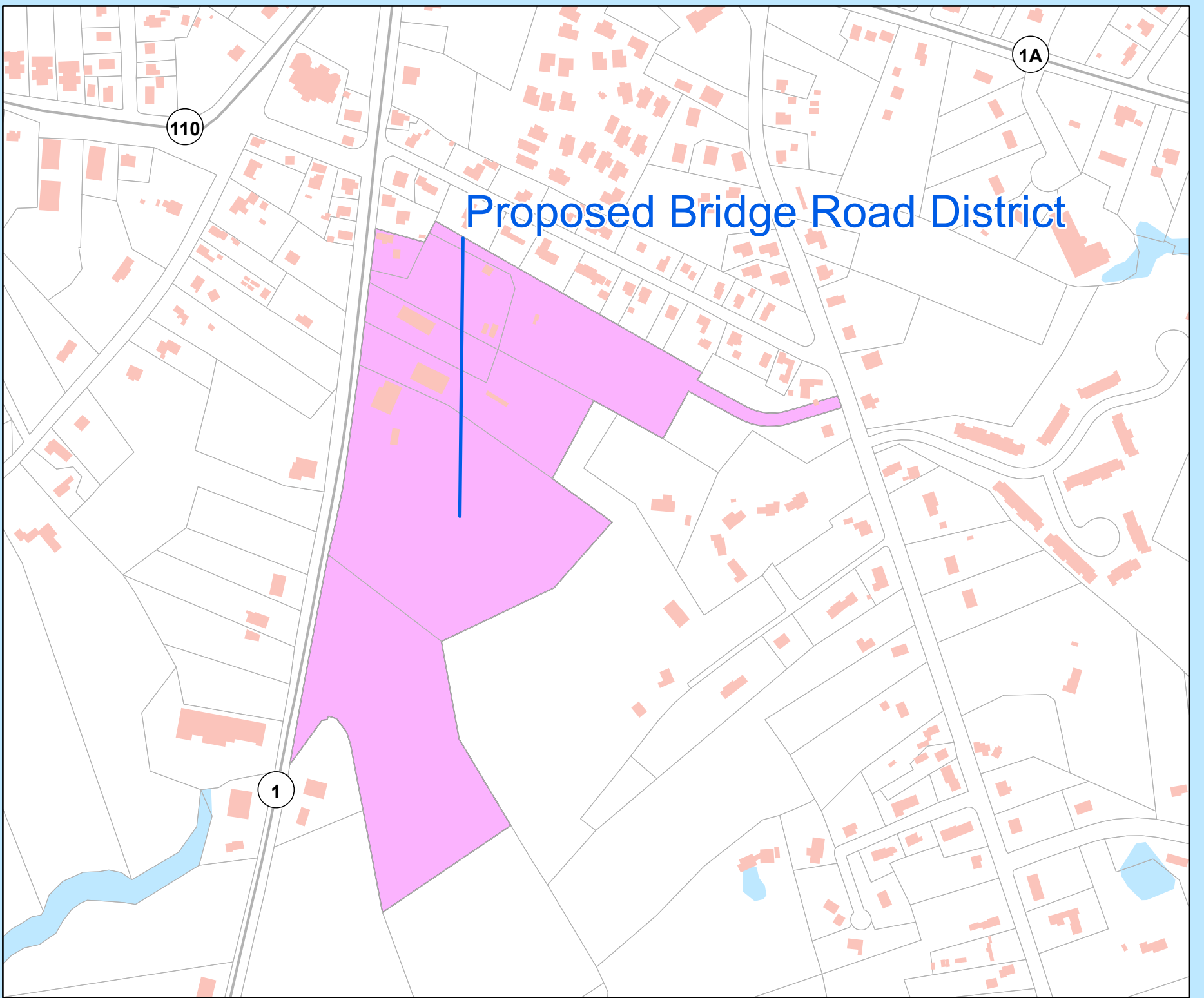
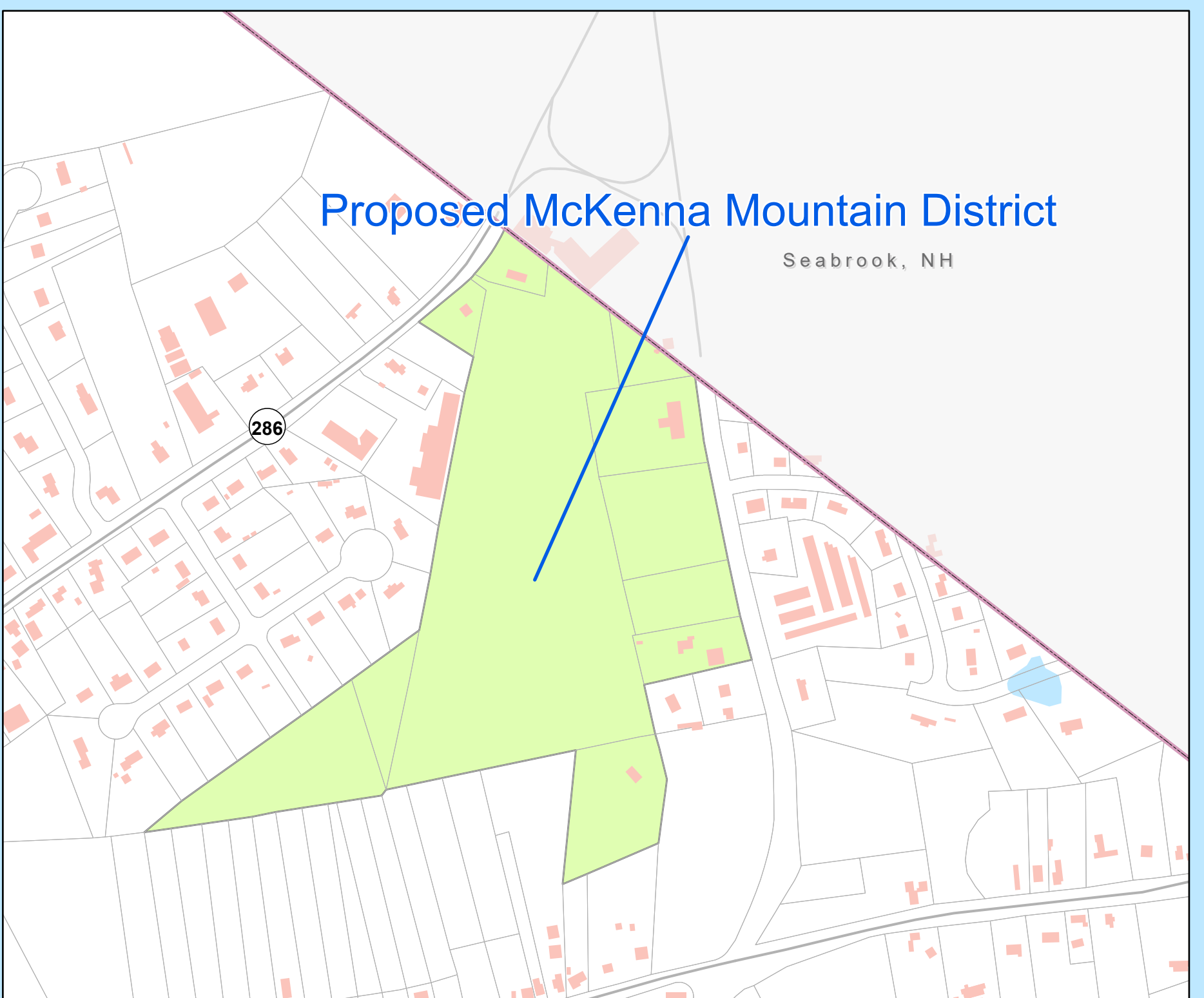
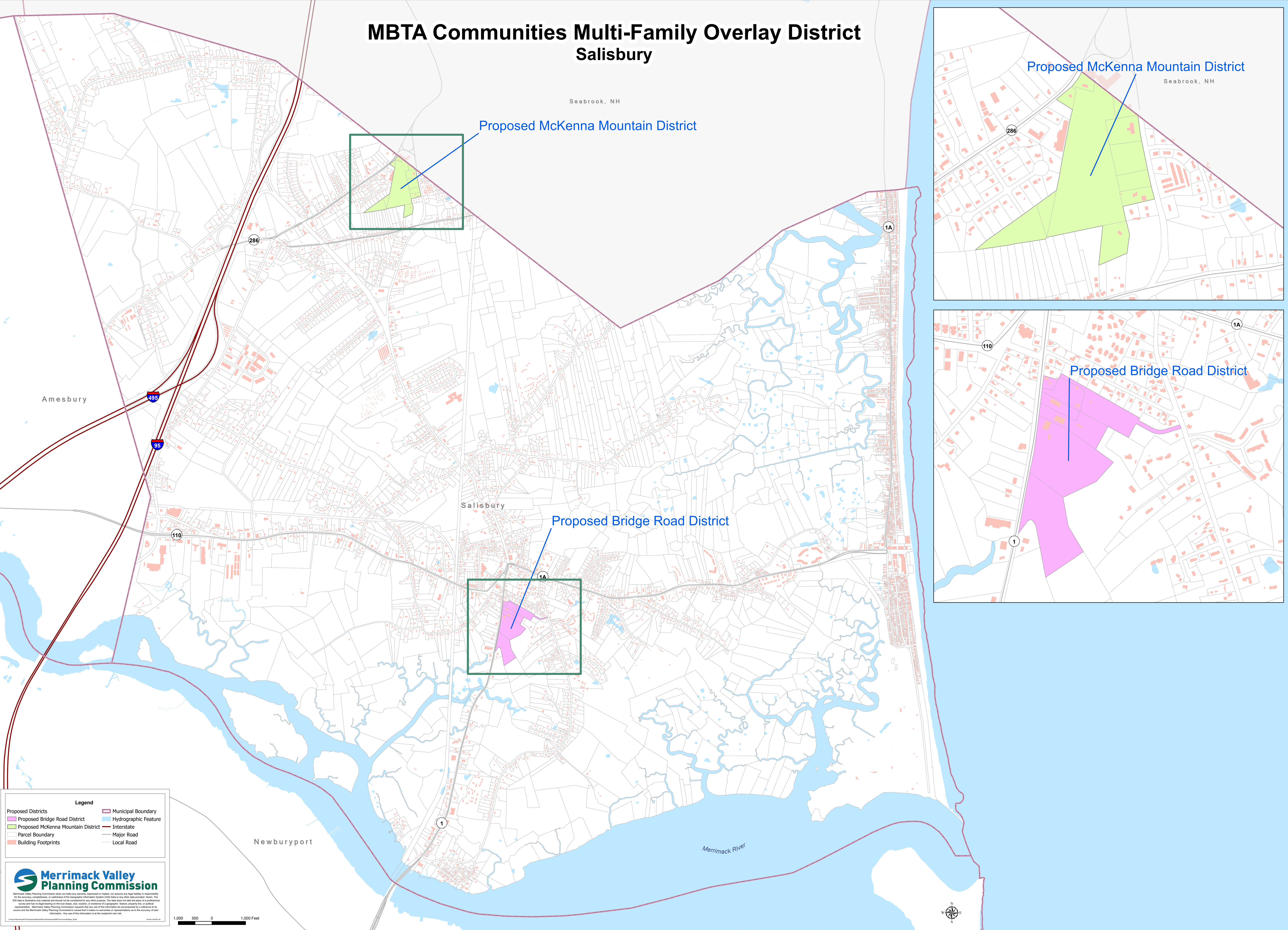


MBTA Communities Multi-Family Overlay District Salisbury



Legend

Proposed Districts	Municipal Boundary
Proposed Bridge Road District	Hydrographic Feature
Proposed McKenna Mountain District	Interstate
Parcel Boundary	Major Road
Building Footprints	Local Road

Merrimack Valley Planning Commission

Merrimack Valley Planning Commission does not make any warranty, expressed or implied, nor assume any legal liability or responsibility for the accuracy, completeness, or usefulness of the geographic information system (GIS) data or any other data provided herein. The GIS data is illustrative only and should not be considered for any other purpose. The data does not take the place of a professional survey and has no legal bearing on the true shape, size, location, or existence of a geographic feature, boundary line, or political representation. Merrimack Valley Planning Commission requests that any use of this information be accompanied by a reference to its source and the Merrimack Valley Planning Commission's request that it make no warranty or representation as to the accuracy of said information. Any use of this information is at the recipient's own risk.

17 West Road, Suite 200, Lawrence, MA 01840-1200

1,000 500 0 1,000 Feet

North Arrow