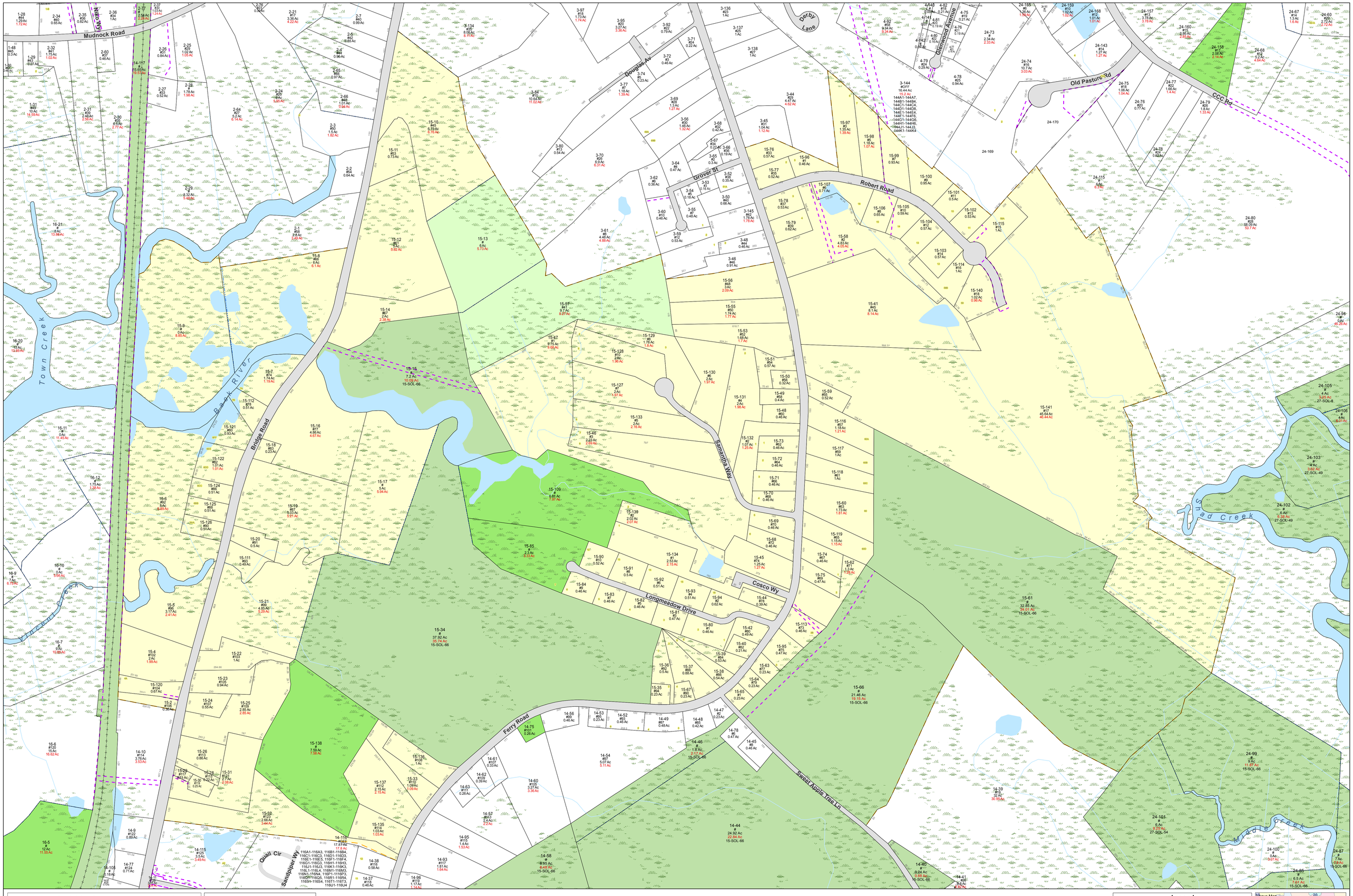

Merrimack Valley Planning Commission does not make any warranty, expressed or implied, nor assume any legal liability or responsibility for the accuracy, completeness, or usefulness of the Geographic Information System (GIS) Data or any other data provided herein. The GIS data is illustrative only material and should not be considered for any other purpose. The data does not take the place of a professional survey and has no legal bearing on the true shape, size, location, or existence of a geographic feature, property line, or political representation. Merrimack Valley Planning Commission requests that any use of this information be accompanied by a reference to its source and the Merrimack Valley Planning Commission's caveat that it makes no warranties or representations as to the accuracy of said information. Any use of this information is at the recipient's own risk.

Merrimack Valley Planning Commission
plan • develop • promote

Path: J:\ArcGIS\Salisbury\SalisburyAssessorMap_26x36.mxd

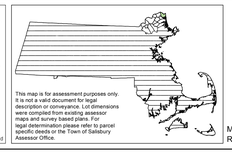

This map is for assessment purposes only. It is not a valid document for legal description or conveyance. Lot dimensions were compiled from existing assessor maps and survey based plans. For legal determination please refer to parcel specific deeds or the Town of Salisbury Assessor Office.

Map Current as of January 1, 2015
Revised 02/23/2016 KQ

Town of Salisbury
Assessor Maps
Map 15

1:2,400 1 inch = 200 feet

200 100 0 200 400 600 Feet

Legend

- Municipal Boundary
- Map Boundary
- Map Area
- Lakes, Rivers, Ponds and Reservoirs
- Streams
- Wetlands
- Road
- Easements
- Non-Survey Lines
- Rail Line (Abandoned)

Exempt Properties

- Federal
- State
- Municipal
- Private
- Builder Lot Number
- Assessor Acreage
- GIS Acreage
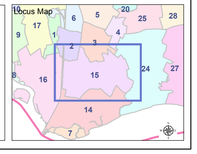
Locus Map